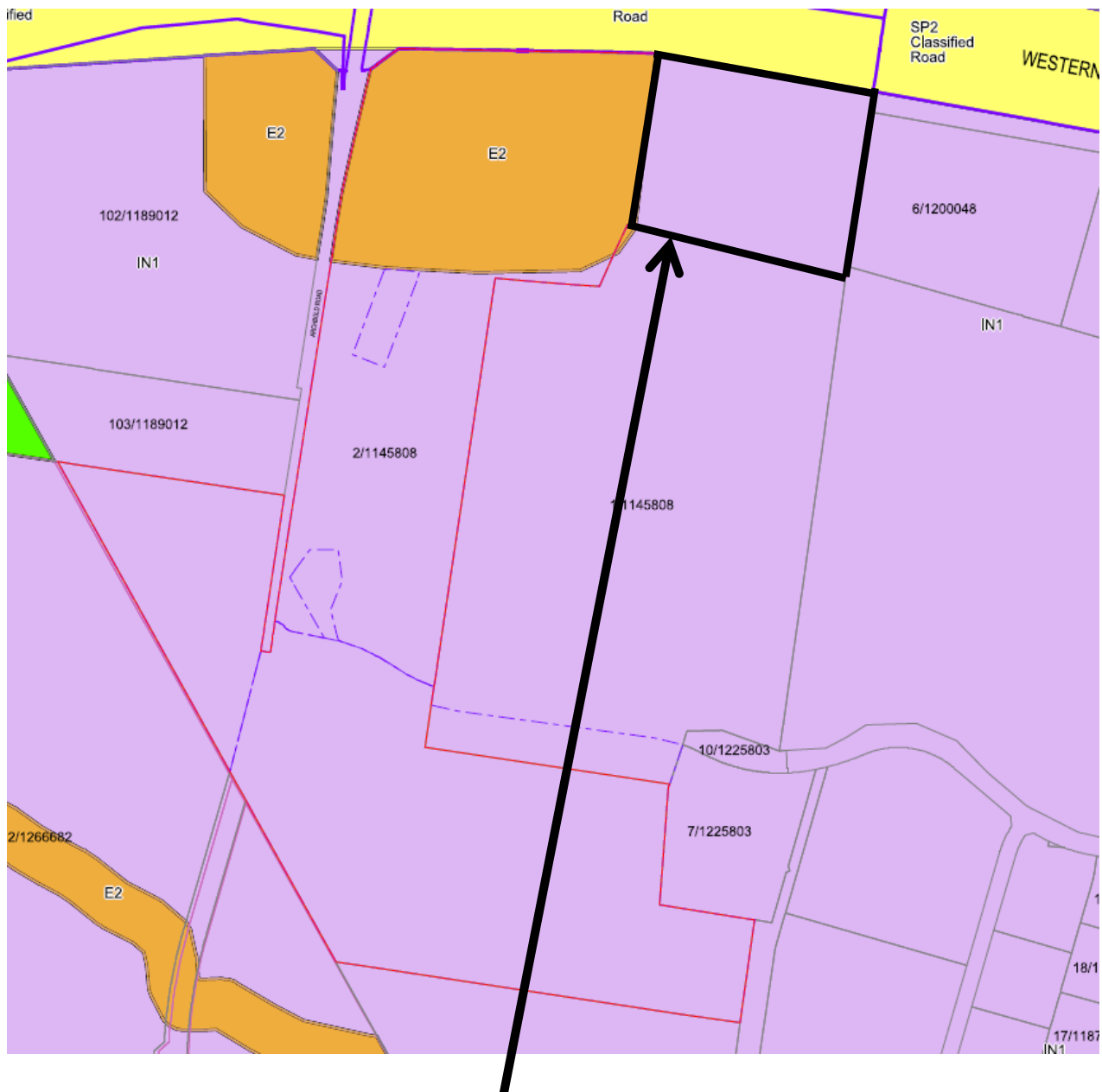

























## Zoning extract



# LOCATION OF SUBJECT SITE

	Parcel Extent Lease Extent		Pathway Registered Extent		EP-LZN Land Zoning IN1 SEPP Extent
	Parcel Extent Motorway Extent		Local Government Area Gazetted Boundary		EP-LZN Land Zoning E2 LEP Boundary
	Parcel Extent Strata Common Extent		EP-LZN Land Zoning E2 LEP Extent		EP-LZN Land Zoning R2 LEP Boundary
	Parcel Extent Strata Unit Extent		EP-LZN Land Zoning R2 LEP Extent		EP-LZN Land Zoning RE1 LEP Boundary
	Parcel Extent Torrens Title Extent		EP-LZN Land Zoning RE1 LEP Extent		EP-LZN Land Zoning SP2 LEP Boundary
	Parcel Extent Acquisition Torrens Title Extent		EP-LZN Land Zoning SP2 LEP Extent		EP-LZN Land Zoning B5 LEP Boundary
	Parcel LPI Extent Strata Common Extent		EP-LZN Land Zoning B5 LEP Extent		EP-LZN Land Zoning E2 SEPP Boundary
	Parcel LPI Extent Torrens Title Extent		EP-LZN Land Zoning E2 SEPP Extent		EP-LZN Land Zoning IN1 SEPP Boundary